
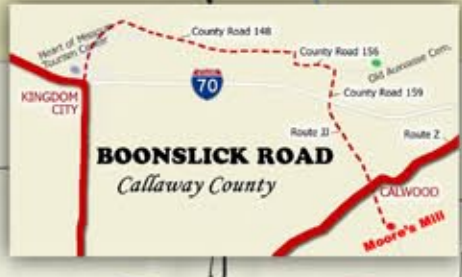
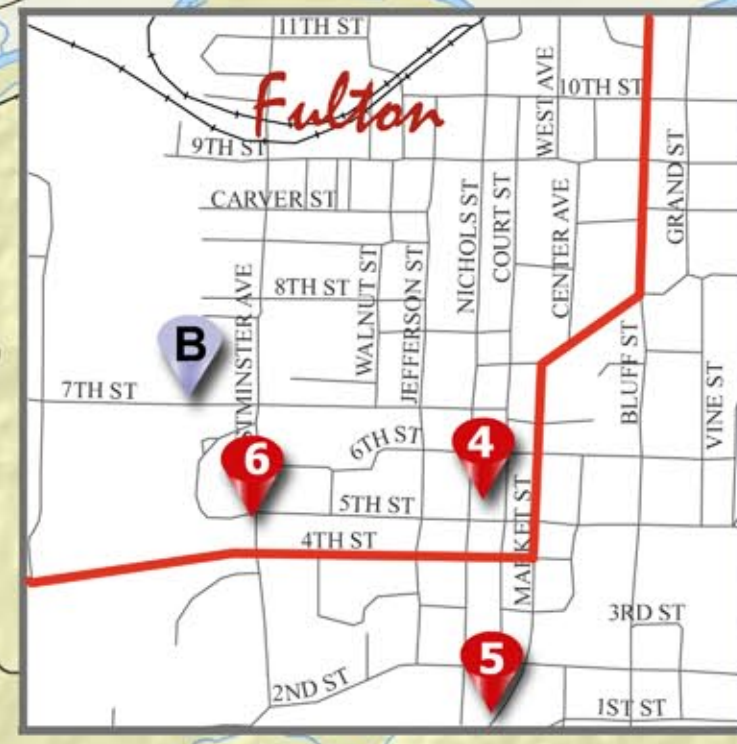




THE GRAY GHOSTS TRAIL™ IS A COOPERATIVE VENTURE AMONG COMMUNITIES IN CENTRAL AND WESTERN MISSOURI DESIGNED TO EDUCATE THE PUBLIC ON THE MANY CIVIL WAR RESOURCES MISSOURI OFFERS CULTURAL TRAVELERS AND OTHERS. THE TRAIL IS INSPIRED BY RICHARD BROWNLEE'S 1958 BOOK, GRAY GHOSTS OF THE CONFEDERACY, GUERRILLA WARFARE IN THE WEST, 1861-1865.

Map © 2011, Missouri Civil War Trails, all rights reserved. The Gray Ghosts Trail™ name and rectangular logo, shown at upper right, are the property of Missouri's Civil War Heritage Foundation, Inc.

- CIVIL WAR SITES AND CEMETERIES**
1. Danville Female Academy
 2. Old Auxvasse Cemetery
 3. Mokane Cemetery
 4. Kingdom of Callaway
 5. Hookaday Park
 6. Westminster Hall
 7. Battle of Centralia Park
 8. Centralia Historical Museum
 9. Mt. Zion Ch. Cemetery
 10. Jefferson City National Cemetery
 11. Soldiers' Memorial at Lincoln University
 12. Sturgeon Christian Ch.
 13. Boone County Historical Museum
 14. Columbia Cemetery
 15. Salt Creek Christian Ch.
 16. Walnut Grove Cemetery
 17. Old Jail Museum
 18. Thespian Hall
 19. Sunset Hill Cemetery
 20. Arrow Rock Cemetery
 21. Sappington Cem. State Hist. Site
 22. Battle of Marshall Park
 23. Ridge Park Cemetery
- OTHER CULTURAL ATTRACTIONS**
- A. Heart of Missouri Tourism Center
 - B. National Churchill Museum
 - C. State Historical Society of Missouri
 - D. Central Methodist University
 - E. Boonville Tourism Center
 - F. Ravenswood Farm
 - G. Arrow Rock State Hist. Site
 - H. Pleasant Green Plantation
 - I. Missouri Valley College

- GRAY GHOSTS TRAIL
- U.S. GRANT TRAIL
- STATE PARK FACILITY
- Trail Community



Cartography by Jason Hinsien
Geographic Resources Center
Department of Geography
University of Missouri
20 October 2010